





















































## 2010 GIS CONFERENCE AGENDA - DOWNLOAD PRESENTATIONS

Track 1 - Information - Congaree A/B		Track 2 - Applications - Richland A		Track 3 - Applications - Richland B		Track 4 - General - Richland C	
<b>Monday, January 25, 2010</b>							
Registration (8:00 am - 4:00 pm)							
10:00am - 11:00am	  <p>You Can't Take a Census Without Geog. - D. Wiggins (Census) - (30 min)</p> <p>-----</p> <p>How People with Disabilities Can Help Businesses - M. Daugherty and J. Kludo (Voc Rehab) - (30 min)</p>	 <p>Migration of the Richland County Map Viewing Portal From ArcIMS to ArcGIS 9.3 Platform - Geoffrey Schwitzgebel and Ujjwal Narayan (Richland Co)</p>	 <p>Deploying a GIS-Enabled, Centralized Addressing Authority in Mecklenburg County, NC - Rhonda Buckner (Mecklenburg Co) and Bill Campbell (Farragut Systems)</p>	  <p>The Challenges of Creating a Quick and Accurate Geocode - S. Henderson (Dorchester Co) - (30 min)</p> <p>-----</p> <p>Recent Developments in the GISP Program - M. Roche - (GeoPlanning Services) - (30 min)</p>			
11:00am	Open Session/Break						
11:30am - 12:30pm	 <p>IT Fundamentals for GIS Professionals - F. Bishop (GAASC) J. Howland (VC3)</p>	 <p>Using ArcServer GIS Technology - B. Beard (Newberry Co), M. Mole (B.P. Barber)</p>	 <p>Department of Homeland Security: GIS Capabilities - K. Jones (DHS), J. Eller (BAH) and L. Wolter (BAH)</p>	 <p>Public Safety GIS Use During the Ammonia Leak in Swansea in July 2009 - Brian Hood (Lexington Co)</p>			
12:30pm	Lunch: Columbia Ballroom B&C - Tim De Troye, GIS Coordinator for South Carolina						
2:00pm - 3:00pm	 <p>LiDAR Data – We have it...now what? - Caroline Dunlap and Veronica Moore (Florence Co)</p>	 <p>Operations-Oriented GIS: Understanding and Creating Your Own VIPER - Jonathan Fisk (ESRI)</p>	 <p>Return on Investment: GIS and Pictometry Jack Maguire (Lexington Co) and Rich Rothman (Pictometry)</p>	 <p>GIS Applications in Public Health Research - Dwayne Porter, Angela Liese and James Hibbert (USC)</p>			
3:00pm	Break						
3:30pm - 4:30pm	   <p>Panel Disc. - SC Hydro - J. Scurry (DNR), G. Merrill (USGS), M. Hodgson (USC), J. Sewash (NCCGIA), D. Tufford (USC), A. Sengupta (Lexington Co)</p>	 <p>GIS Business Integration - Steven Malphrus (Jasper Co), Matt Mole (B.P. Barber)</p>	 <p>School Bus Routing: Ground Support for Education in South Carolina's Lowcountry - Ian deNeeve (Beaufort Co)</p>	 <p>Maintaining, Updating and Using Data Critical for Emergency Response - David Morrison (E911)</p>			
5:00pm	Reception - located in Columbia Ballroom A						
<b>Tuesday, January 26, 2010</b>							

8:30am - 9:30am	 <p>Moving Beyond the Technical: Skills needed outside GIS to be a true professional or manager - Tripp Corbin (Keck &amp; Wood / GA URISA)</p>	 <p>ArcGIS Server Applications and Web Services - Jeannie Eidson and Jared Shoultz (DHEC)</p>	 <p>Introduction to Creating an ArcGIS Mobile Application - Matt Still (ESRI)</p>	   <p>Student Presentations:  Campus Tree - A. Balint and N. Bourdeau  -----  Impact of land use change - M. J. Alam  -----  Species Prediction - J. Roberson</p>
9:30am	Break			
10:00am - 11:00am	 <p>Data Sharing / Covering Your Assets - Lynda Wayne (FGDC) and Mark DePenning (City of Greenville)</p>	 <p>GIS @ York County, Extending ESRI's ArcGIS Server - Bryan Townsend and Nelson Ahrens (York Co), Brock Kingston (Latitude Geographics)</p>	 <p>Mobile Data Collection for Work Requests - Drew Fiorenelli (Asheboro, NC), Eddie Staley (Withers and Ravenel)</p>	  <p>Modernizing Historic Aerial Photography - T. Cisine (Cabarrus Co, NC) - (30 min)  -----  Visualizing the Past - Robert Hauck (Berkeley County GIS) - (30 min)</p>
11:00am	Break			
	Track 1 - Information - Congaree A/B	Track 2 - Applications - Richland A	Track 3 - Applications - Richland B	Track 4 - General - Richland C
	<b>Tuesday, January 26, 2010 (cont.)</b>			
11:30am - 12:30pm	 <p>Sending the GIS Message: How to Talk to Decision Makers About GIS - Tim De Troye (GIC)</p>	 <p>Data Sharing Mechanics: Data Sharing Through ArcGIS Online and Other Methods - Mike Sweeney (ESRI)</p>	  <p>Utilizing ArcGIS Server Mobile - J. Watson and R. Kirby (Spartanburg Water) and B. Jeffares (GST Consulting) - (30 min)  -----  ArcGIS Explorer 900: Free GIS - Kevin Armstrong (ESRI) - (30 min)</p>	 <p>Collaborating on Best Strategies to Preserve Geospatial Content - Anne Payne (Wake Co, NC)</p>
12:30pm	Lunch: Lunch: Columbia Ballroom B&C - Chris Thomas, ESRI			

2:00pm - 3:00pm	 <p>Panel Discussion - Address Points - Rebecca Berry (Florence Co), Bruce Haskins (Sumter Co), Jim Kiley (City of Rock Hill) and Sung Jun Kim (DHEC)</p>	 <p>Geodatabase Replication - How to Make it Work With Geodata Services - Robbie Ervin (Florence Co)</p>	 <p>Free Templates and Tools To Simplify Your Water Utility Workflows - Kevin Armstrong (ESRI)</p>	 <p>Student Presentations:  A Federated GIS Architecture - Ian Kramer  -----  'Over'looking the African American Landscape - Lisa Randle  -----  The use of ArcMap and Flash in Uncertainty Visualization - Jay Fowler  -----  A Cognitive Assessment of Post-disaster Imagery - Jiayu Wang</p>
3:00pm	Break			
3:30pm - 4:30pm	 <p>SC Legislation: Knowing Can Help You Weather the Storm - Greg Thacker (B.P. Barber)</p>	 <p>Choosing a GIS - Matt Hamilton and Laura Parker (American Forestry Management)</p>	 <p>Where Do We Go From Here - S. Nickas and G. Schmoltze (Joint Munic. Water / Sewer Commission) and M. Cameron (WK Dickson) - (30 min)  -----  Totally Integrated Solutions - P. Cevallos (SC Tech. and Aviation Center) and M. Cameron (WK Dickson) - (30 min)</p>	 <p>Lessons Learned From The Front Lines: Geospatial Technologies In Times of Crisis and Emergency - Talbot Brooks (Delta State University)</p>
<b>Wednesday, January 27, 2010</b>				
8:30am - 9:30am	<p>Panel Disc. - Finding Money - D. Morgan (Beaufort Co), A. Hardin (City of Myrtle Beach), J. Maguire (Lexington Co)</p>	 <p>GIS Can Aid Master Planning - Williams (Bon Secours St. Francis Health), Leftwich (City of Greenville), Hebert and Larson (Site Design)</p>	 <p>ArcGIS 9.4 - The Road Ahead - Mike Sweeney (ESRI)</p>	 <p>Creating Geodetic Control using the SC Virtual Reference Station Network - Matt Wellslager (Geodetic Survey)</p>

10:00am - 11:00am	 GIS Data Collection for Civil War Battlefields - Inna Moore and Damon Jackson (Brockton and Assoc.)	 Greenville Situational Awareness Using ArcGIS Server - Carmen Durham and Mark DePenning (City of Greenville)	 GIS and Floodplain Mgmt - Allison Hardin (City of Myrtle Beach) - (30 min) ----- Digital Coast - Allison Hardin (City of Myrtle Beach) - (30 min)	  Mapped, Wrapped and Scattered - Scott Park (Florence Co) - (30 min) ----- Foreclosures - Brenda Carter & Betty Etheredge (Richland County) - (30 min)
11:00am	Lunch and Awards			