


SC GIS Conference 2010





bpb Laurens County Water and Sewer Commission
Water Resources Master Plan

Planning for the Future Water Needs of a Growing County

Laurens County, Georgia and Clayton County, Georgia are in a unique position to address the water needs of the State of Georgia. It has a strategic location, abundant water resources, and a strong infrastructure. The Water Resources Master Plan is a comprehensive study that will provide the County with the information it needs to make informed decisions about the future of its water resources. The plan will address the County's water needs for the next 20 years and will provide a framework for the County's water infrastructure investments.

The Water Resources Master Plan will provide the County with the information it needs to make informed decisions about the future of its water resources. The plan will address the County's water needs for the next 20 years and will provide a framework for the County's water infrastructure investments.

ACEC **BP Barber**

SCGIS MAP GALLERY CONTEST

How to Vote:

1. Use the ticket received when registering
2. Write your choice (#1, #2, etc) on the back of one of your red raffle tickets
3. Place the ticket for prize drawings during Wednesday's lunch.

Place the ticket with your poster choice into this receptacle.

Thanks!








 **Pictometry**
Intelligent Images

THE WORLD LEADER
IN OBLIQUE AERIAL IMAGERY

 Pictometry online



SEE EVERYWHERE,
MEASURE ANYTHING,
PLAN EVERYTHING...ONLINE



VIEW YOUR GIS WORLD
AT ANGLE



TAKE THE SEARCH
OUT OF YOUR



etry

Consulting Services, Inc.

www.bcs-gis.com

















What Happens at SCGIS



Stays at SCGIS
















COLUMBIA METROPOLITAN
Convention Center

**SC GIS
CONFERENCE**



*Sessions in
Richland A,B,C
&
Congaree Room*





Nichole Breton 2010