



SE GIS 2006 Conference

Connecting Now

Commemorating those who lived,
breathed, and worked it well.





FRANCIS MARION
HOTEL

NO PARKING
PASSENGER
LOADING
LOW-IN









Certificate of Part

South Carolina Civil Service
Commissioning Form 1000
Jim Kiles
Commissioner

Certificate of Part

South Carolina Civil Service
Commissioning Form 1000
Prentiss

PORT OF CHARLOTTE
JAVA

ALL INFORMATION CONTAINED
HEREIN IS UNCLASSIFIED
DATE OF DECLASSIFICATION

ALL INFORMATION CONTAINED
HEREIN IS UNCLASSIFIED
DATE OF DECLASSIFICATION

ALL INFORMATION CONTAINED
HEREIN IS UNCLASSIFIED
DATE OF DECLASSIFICATION

ALL INFORMATION CONTAINED
HEREIN IS UNCLASSIFIED
DATE OF DECLASSIFICATION

ALL INFORMATION CONTAINED
HEREIN IS UNCLASSIFIED
DATE OF DECLASSIFICATION

ALL INFORMATION CONTAINED
HEREIN IS UNCLASSIFIED
DATE OF DECLASSIFICATION

ALL INFORMATION CONTAINED
HEREIN IS UNCLASSIFIED
DATE OF DECLASSIFICATION



REGISTRATION

**SOUTH CAROLINA GIS CONFERENCE
2006**

CONNECTING NOW

Construction
Connecting Now
L-Z



EXIT

Greg
Dunbar



REGISTRATION
SOUTH CAROLINA GIS
2006
CONNECTING NOW

Participation



RE RATIO

S CONFERENCE

Océ

Wide Format

Technical Documents

Display Graphics

Software

Business Services

Supplies





ArcIMS Web Tools for



Complete Geograph Information System







COLONIAL
ROOM

Apple Room

SC GIS
Conference

10/10/09 - 11/10/09















No Parking

SOUTH CAROLINA GIS CONFERENCE
2006

CONNECTING NOW

EGS Thank You Exhibitors!



Our (U.S.) Unique Situation

- United Kingdom - Ordnance Survey provides the highest resolution data for the entire country

*Example: Ordnance Survey
Funding: National Government*

- Thailand - Developing their GIS through national agency (GISTDA: Geo-Information and Space Technology Development Agency)

*Example: National Regional
Funding: National Government*

- United States - Coordinated spatial data sharing
*Execution: Local Level?
Funding ?*

Who actually collects and maintains the spatial data



ERENCE



CONFERENCE

PC
GE



Home
D



Disaster
HSP

- ▶ #5 - Establish a System.
- ▶ #7 - Identify and resources.
- ▶ #8 - Strengthen p to all hazards thro improve delivery governments.

CONFERENCE





Topics for Today

- Coordination and NC OneMap Program
- National Efforts
- NC OneMap Viewer Application
- South Carolina Involvement/Efforts
- Questions/Discussion

Customer Map Tools

The screenshot displays a software interface with two main windows. The left window shows a data table with columns for 'Name', 'Address', 'City', 'State', and 'Zip'. The right window features a map of the United States with a red location marker. A dropdown menu is open over the map, listing several state abbreviations: CA, TX, FL, NY, IL, WA, AZ, NV, UT, CO, NM, OK, KS, MO, IA, IN, OH, PA, WV, VA, NC, SC, GA, AL, MS, LA, AR, KY, TN, and WV. The interface includes various input fields and buttons, typical of a data management application.







Chris

CAROLINA GIS CONFERENCE







nary

Wide Format



Wide Format

Wide Format

Wide Format

Océ

Wide Format

Technical Documents

Display Graphics

Software

Business Services



MANATRON.
The power to manage well.

GRM.

Fully Integrated Enterprise-Level Government Revenue Management.
Solution for Managing the Entire Property Life-Cycle

- Manatron CAMA.
- Property Tax.
- Assessment Recorder.
- eGovernment.
- Central Services.







Bradshaw Consulting Services, Inc.

GEOGRAPHIC SOLUTIONS

www.satchel.com

CONSTRUCTION

TECHNICAL SUPPORT

INNOVATION



patriot
CORPORATION, INC.



bpb **B.P. Barber & Associates, Inc.**
Engineers • Planners • Surveyors

ESRI



Presenting solutions with innovative tools




MANATRON
GRM

WOOLPERT



MANATRON
CONNECTING NOW





bpb

B.P. Barber & Associates, Inc.
Engineers • Planners • Surveyors

EARTH
TECHNOLOGY

Turning Spatial Data into Knowledge

Monitor change in
a dynamic environment

coastlines
tools






CHAS. H. SELLS, INC.

Consulting Engineers, Surveyors & Photogrammetrists

SURVEY & MAPPING

"Spatial Data Acquisition Specialists"



BIRMINGHAM

GPS PRICE Reduction Survey Software

Introducing the EDGE-PDA

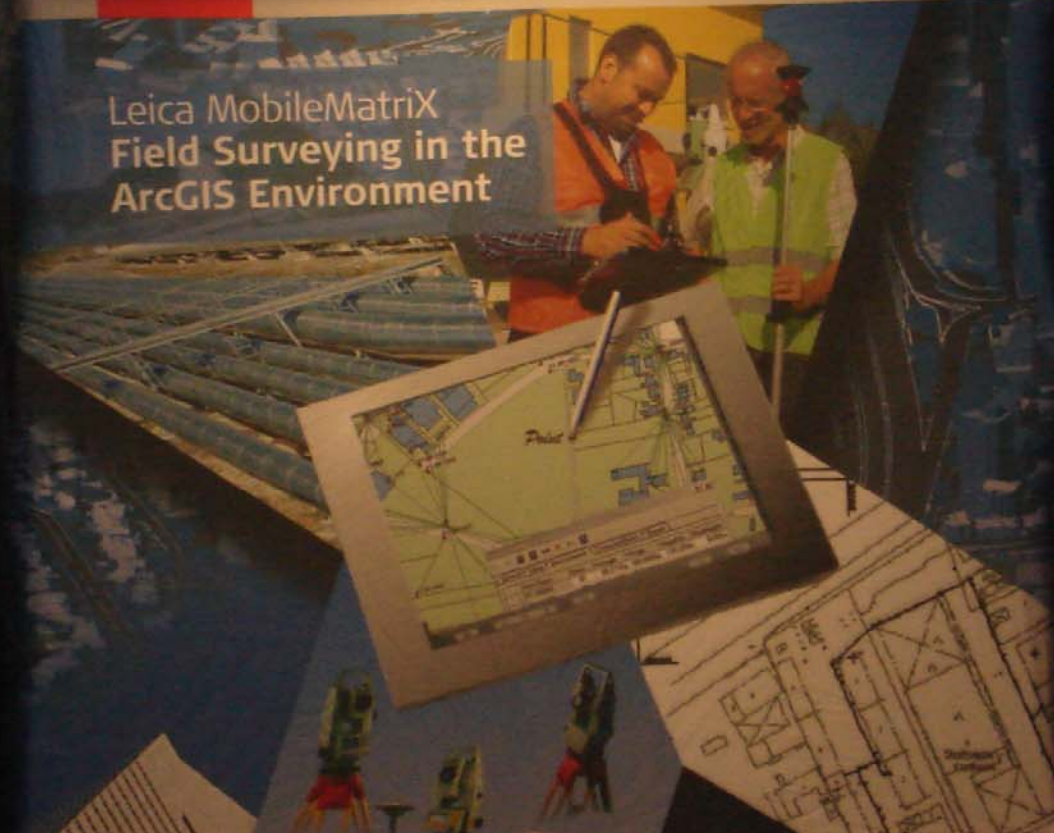


- Flexible
- Accurate
- Wireless
- Portable

Leica Geosystems

- when it has to be right

Leica MobileMatriX Field Surveying in the ArcGIS Environment









DOWNTOWN AREA SHUTTLE



119

SHUTTLE

CARRA









SOUTH CAROLINA GIS
2006

CONNECTING



Positive D

Remembering the

- Lower cost
- Simplify systems
- Expand applica
- Flowing ge
- professional
- Streamlined
- Quicker time
- Simplify inte



Questions, Questions, Questions!!

- When is hurricane season?
- What, how, why are storms there, or will there ever be any more?
- General stuff: How many, up to 10?
- When is it safe to travel, to go?
- How do I get the best deal on insurance?
- Meteorology 101

© 2008 National Hurricane Center

CONFERENCE



PLEASE READ

The participating vendors at the 2006 GIS Conference "Connecting Now" have requested a list of the conference attendees and contact information.

If you do not want your name and contact information on the list to be distributed to the vendors, please check no on the list below











CAROLINA OIS CONFERENCE

















 Cynthia
Grooms-Jennings
York County Planning & Development
Department

South Carolina
GIS
Connecting
GVS
1996





LAURENS
ROOM

CONNECTING NOW





KUCERA

KUCERA INTERNATIONAL, LLC

Why work for KUCERA INTERNATIONAL, LLC?

- Competitive Salary
- Comprehensive Benefits
- Flexible Work Schedule
- Professional Development
- Career Advancement
- Employee Recognition
- Work-Life Balance
- Supportive Management
- Collaborative Team
- Growth Opportunities

IN RECOGNITION

Why work for

KUCERA

KUCERA

Océ | Wide Format

Technical Documents

Display Graphics

Software

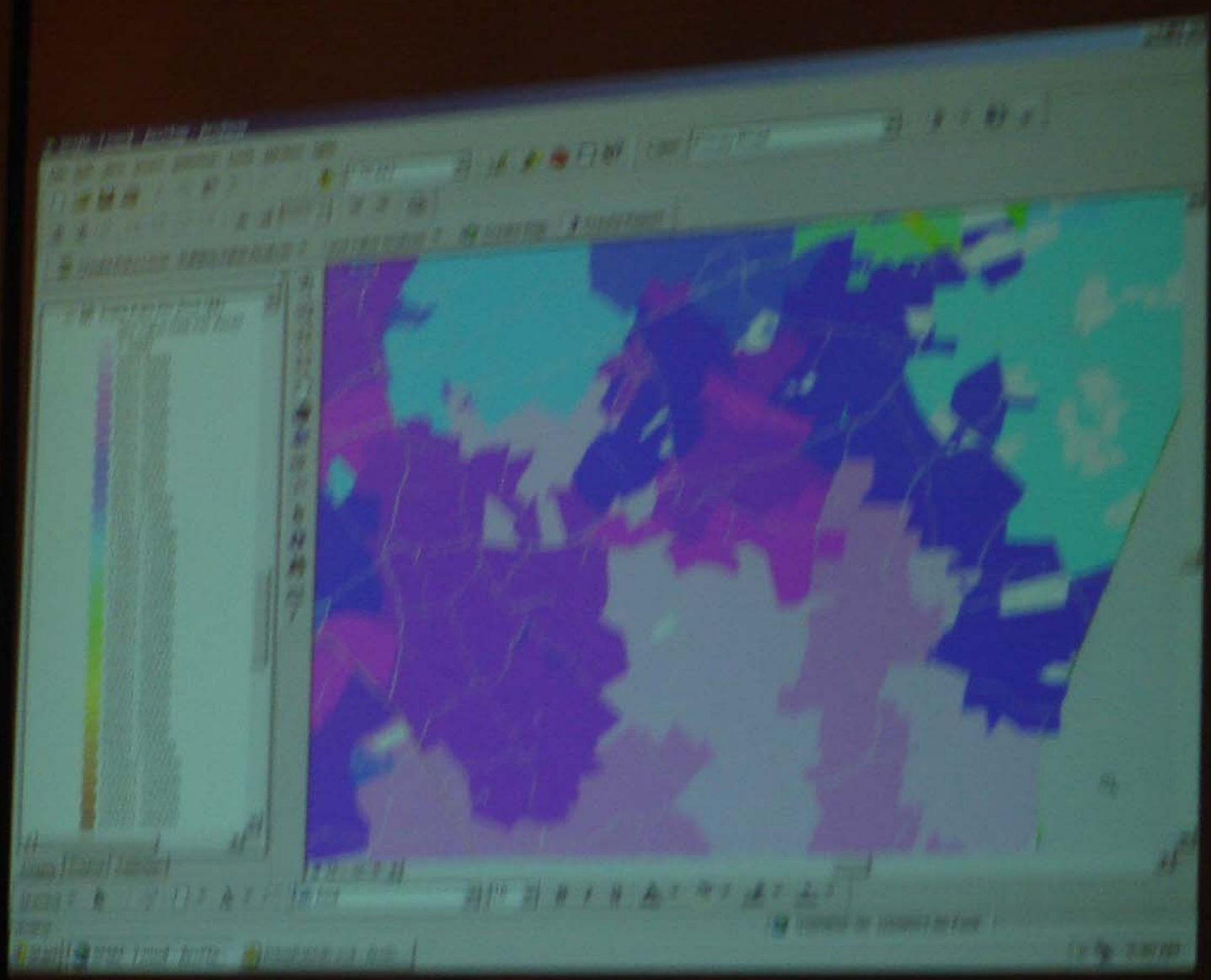
Business Services

Supplies

binary









Jack Morrison

geocortex
INTERNET MAPPING

www.geocortex.net



bin

ArcIMS H

RI Busi





Workshop Series
Infrastructure Management

Field Data Collection & Maintenance

Office-Based GIS CMMS



CHAS. H. SELLS, INC.
Consulting Engineers, Surveyors & Photogrammetrists

Survey & Mapping
"Spatial Data Acquisition Specialists"



EGS
Environmental Geospatial Systems

- Access Information From Databases via the Internet
- Online Bill Payments & Invoicing
- Automatic Information GI & Computer Software
- Regular of Geospatial Information

MANY THANKS TO

MANATRON
The power to manage well.™

FOR SPONSORING THIS BREAK

SOUTH CAROLINA GIS CONFERENCE
2006

CONNECTING NOW











EXIT



CAROLINA GIS CONFERENCE
2006
CONNECTING NOW

FRANCIS MARION
HOTEL



FRANCIS MAR
HOTEL

LOWE-CAROLINA GIS CONFERENCE

2006

CONNECTING NOW







FRANCIS MARION



EXIT

North Carolina GIS Conference
2006
Connecting Now

FRANCIS MARION
HOTEL





EXIT

FRANCIS MARION
HOTEL

North Carolina GIS Conference
2006
Connecting Now



Proposal for Amendment to SCARC Charter, Article - III

This is a proposal to amend the South Carolina ARC User Group (SCARC) charter. This proposal would replace Article III from the original Charter and Amendments dated August 09, 1999 and September 06, 2000. This amendment will set terms and define the duties of the officers.

The Group will be governed by a group of officers comprised of a president, president elect, records and finance director and communications director. The president elect and records/finance director will be elected by the group and serve two terms. Having served one term as president elect the officer will assume the role as president during the second term. The communications director will be appointed by the president and serve a one year term. The officers will be elected at the yearly business meeting. Officer duties are stated as follows:

1. President - develops meeting agenda, runs meetings, establishes ad hoc committees and appoints all vacancies.
2. President Elect- picks meeting locations and arranges facilities, oversees ad hoc committees, and acts in the absence of the President.
3. Records and Finance Director- takes minutes at meetings, collects and distributes the group's funds.
4. Communication Director - updates and maintains the SCARC website, mailing list, and distributes all communications to the group